

**ORDINANCE NO. 1297**

**AN ORDINANCE AMENDING CHAPTER 1, ARTICLE 9, SECTION 1-910 OF THE RALSTON MUNICIPAL CODE, ELECTIONS; WARDS; TO REPEAL ALL PROVISIONS OF THE RALSTON MUNICIPAL CODE WHICH ARE IN CONFLICT HERewith; TO PROVIDE FOR AN EFFECTIVE DATE; AND TO AUTHORIZE THAT SAID ORDINANCE BE PUBLISHED IN PAMPHLET FORM.**

BE IT ORDAINED BY THE MAYOR AND CITY COUNCIL OF THE CITY OF RALSTON, NEBRASKA.

That on the 7<sup>th</sup> day of December, 2021, the Ralston City Council conducted a regularly scheduled public hearing at which it considered amending §1-910. Elections; Wards. Upon consideration of such amendment, the Ralston City Council approved said amendment to Section §1-910 so that after passage of this ordinance said sections shall read:

**§ 1-910. ELECTIONS; WARDS.**

The City shall redistrict as often as necessary using the most recent Federal Census to insure that each ward is substantially equal in population. The City shall stand divided into the following wards as set forth herein:

**WARD ONE**

Commencing at L Street at 78th Avenue, then south along 78th Avenue to Lakeview Street, then west along Lakeview Street to 79th Avenue, then south along 79th Avenue to Park Lane, then east along Park Lane to 77th Street, then south along 77th Street to Highland Street, then east along Highland Street to Q Street, then east along Q Street to 72nd Street, then north along 72nd Street to north boundary line of City, then west and north along north boundary line of City to L Street, then west along L Street to point of beginning.

**WARD TWO**

Commencing at L Street and 84th Street, then south along 84th Street to Maywood Street, then east along Maywood Street to 79th Street, then north along 79th Street to Oakwood Street, then east along Oakwood Street to Miller Avenue, then north along Miller Avenue to Highland Street, then east along Highland Street to 77th Avenue, then north along 77th Avenue to Park Lane, then west along Park Lane to 79th Avenue, then north along 79th Avenue to Lakeview Street, then east along Lakeview Street to 78th Avenue, then north along 78th Avenue to L Street, then west along L Street to point of beginning.

### **WARD THREE**

Commencing at Maywood Street and 84th Street, then south along 84th Street to Park Drive, then east along Park Drive to 77th Street, then south along 77th Street to Burlington Street, then east along Burlington Street to its easternmost point, then east along the south boundary of a parcel described as -EX IRREG S 305.20 W 50 FT & IRREG S 358.59 E 50 FT- ABANDONED RR RWY S MAIN ST & N OF CB & Q RR RWY SE 1/4 NE 1/4 & SUB LOT 1 TAX LOT 6 and the south boundary of a parcel described as -EX IRR E 7 FT- IRR N 427.5 S 871.28 FT TAX LOT 3 SE 1/4 NE 1/4 to 72nd Street, then north along 72nd Street to an irregular boundary line which is the east boundary of the City, then north along the east boundary of the City to Q Street, then west along Q Street to Highland Street, then west along Highland Street to Miller Avenue, then south along Miller Avenue to Oakland Street, then west along Oakwood Street to 79th Street, then south along 79th Street to Maywood Street, then west on Maywood Street to point of beginning.

### **WARD FOUR**

Commencing at Burlington Street and 77th Street, then south along 77th Street to Serum Avenue, then west along Serum Avenue to 78th Street, then south along 78th Street to Madison Street, then east along Madison Street to a point at the east lot line of lot 47, then south along the east lot lines of lot 47 and lot 266 to 76th Avenue Circle, then south along 76th Avenue Circle to Drexel Street, then east along Drexel Street to 75th Street, then south along 75th Street to Polk Street, then west along Polk Street to 75th Avenue, then south between lots 310 and 311 to Harrison Street, then east along Harrison Street to 72nd Street, then north along 72nd Street to the south boundary of a parcel described as -EX IRR E 7 FT- IRR N 427.5 S 871.28 FT TAX LOT 3 SE 1/4 NE 1/4, then west along the southern boundaries of this parcel and a parcel described as -EX IRREG S 305.20 W 50 FT & IRREG S 358.59 E 50 FT- ABANDONED RR RWY S MAIN ST & N OF CB & Q RR RWY SE 1/4 NE 1/4 & SUB LOT 1 TAX LOT 6 to Burlington Street, then west along Burlington Street to point of beginning.

### **WARD FIVE**

Commencing at Park Drive and 84th Street, then east along Park Drive to 77th Street, then south along 77th Street to Serum Avenue, then west along Serum Avenue to 78th Street, then south along 78th Street to Madison Street, then east along Madison Street to a point at the east lot line of lot 47, then south along the east lot lines of lot 47 and lot 266 to 76th Avenue Circle, then south along 76th Avenue Circle to Drexel Street, then east along Drexel Street to 75th Street, then south along 75th Street to Polk Street, then west along Polk Street to 75th Avenue, then south between lots 310 and 311 to Harrison Street, then west along Harrison Street to 81st Street, then north along 81st Street past Wilson Drive to the north lot line of lot 53, then west along the north lot line of lot 53 to 82nd Street, then north along 82nd Street to Ralston Avenue, then west along Ralston Avenue to 84th Street, then north along 84th Street to an irregular line that runs west along the north lot line of lot 3, then west along that irregular line to the 84th Frontage Road which is the west boundary of the City, then north along the west boundary around the irregular shape of the City to point of beginning.

**WARD SIX**



Commencing at Harrison Street and 84th Street, then east along Harrison to 81st Street, then north along 81st Street past Wilson Drive to the north lot line of lot 53, then west along the north lot line of lot 53 to 82nd Street, then north along 82nd Street to Ralston Avenue, then west along Ralston Avenue to 84th Street, then north along 84th Street to an irregular line that runs west along the north lot line of lot 3, then west along that irregular line to 90th Street, then south along 90th Street and deviating from 90th Street at the curve to continue directly south to Harrison Street, then east along Harrison Street to point of beginning.

Any and all Ordinances or portions thereof, which are in conflict herewith are hereby repealed.


This Ordinance becomes effective upon passage by the Mayor and City Council of the City Council of the City of Ralston, Nebraska and upon its publication as provided by law.

DATED this 7<sup>th</sup> day of December, 2021.

CITY OF RALSTON, NEBRASKA

  
\_\_\_\_\_  
Donald A. Groesser, Mayor  
\_\_\_\_\_  
Rosemarie D. Russell, City Clerk

Approved as to form:

  
\_\_\_\_\_  
Donald F. Ficenc, City Attorney